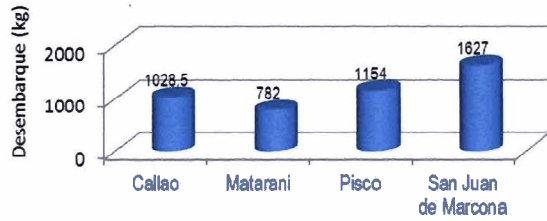


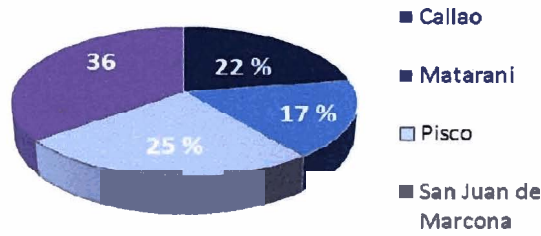


Nota Informativa Mensual de la Pesquería del Bacalao de Profundidad (*Dissostichus eleginoides*)  
 ENERO 2012

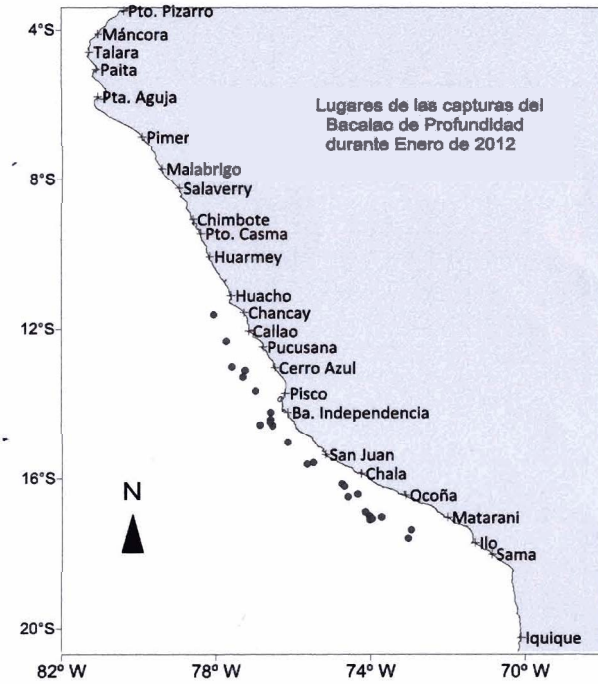
DESEMBARQUE



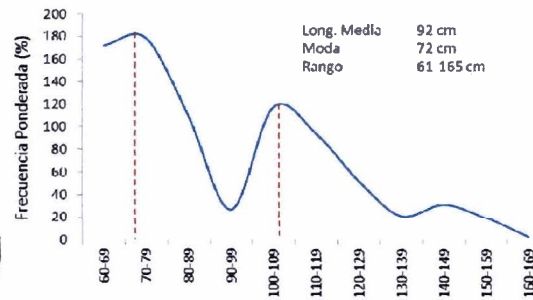
PRINCIPALES PUERTOS DE DESEMBARQUE



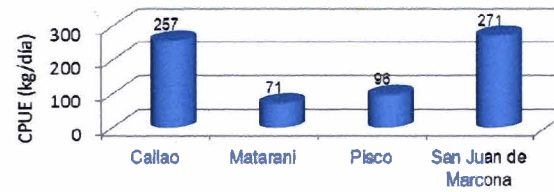
ZONAS DE PESCA



ESTRUCTURA POR TALLAS



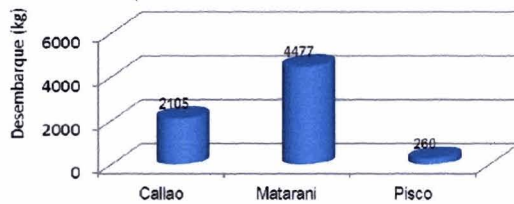
CPUE



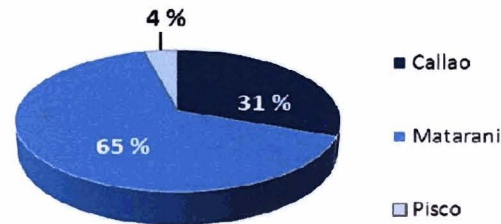


Nota Informativa Mensual de la Pesquería del Bacalao de Profundidad (*Dissostichus eleginoides*)  
 FEBRERO 2012

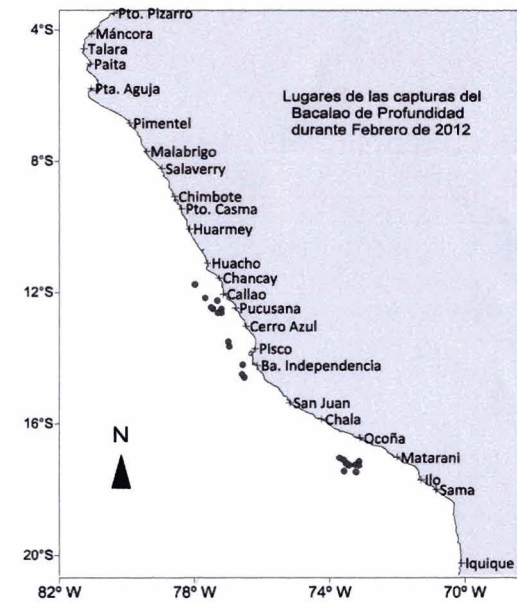
DESEMBARQUE



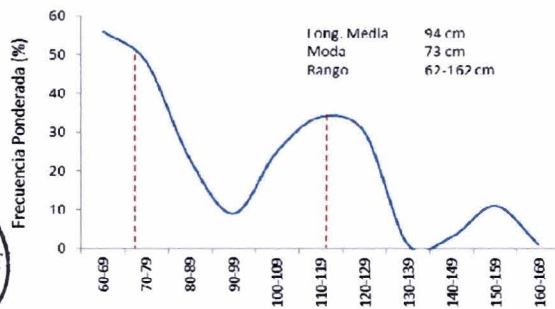
PRINCIPALES PUERTOS DE DESEMBARQUE



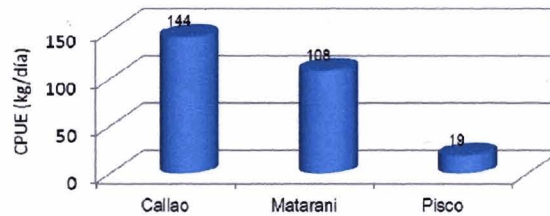
ZONAS DE PESCA



ESTRUCTURA POR TALLAS



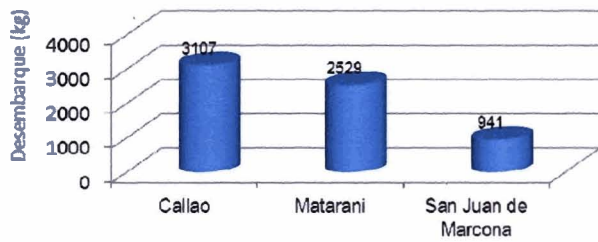
CPUE



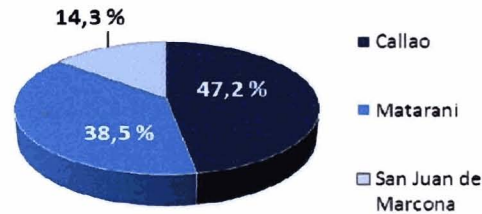


Nota Informativa Mensual de la Pesquería del Bacalao de Profundidad (*Dissostichus eleginoides*)  
 MARZO 2012

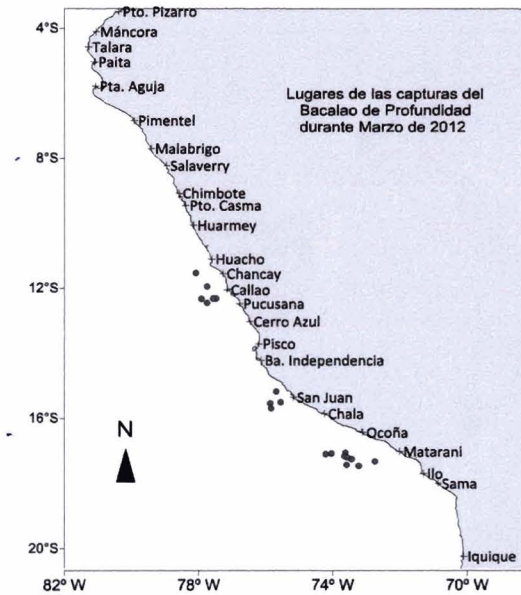
DESEMBARQUE



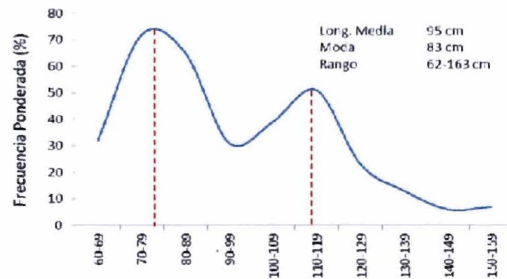
PRINCIPALES PUERTOS DE DESEMBARQUE



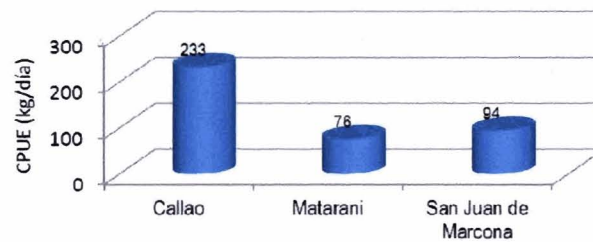
ZONAS DE PESCA



ESTRUCTURA POR TALLAS



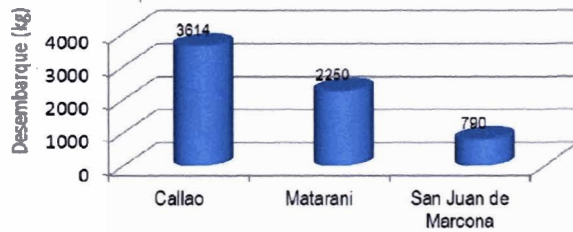
CPUE



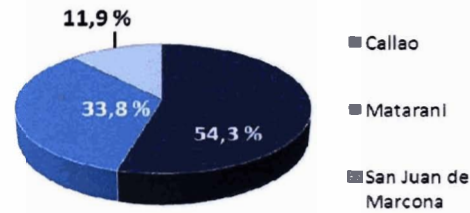


**Nota Informativa Mensual de la Pesquería del Bacalao de Profundidad (*Dissostichus eleginoides*)  
 ABRIL 2012**

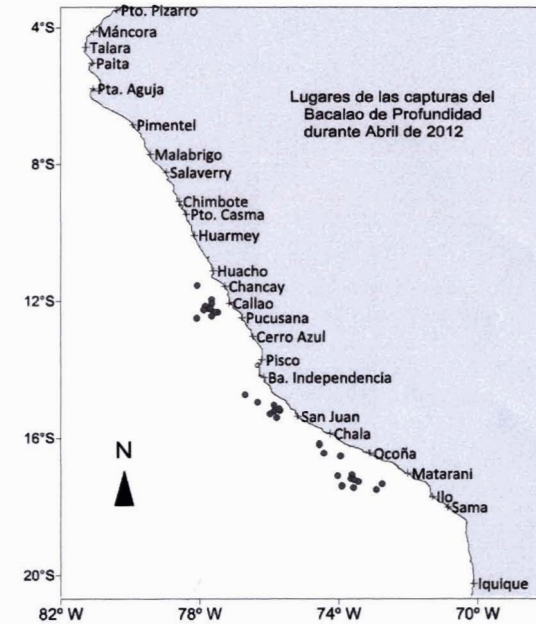
**DESEMBARQUE**



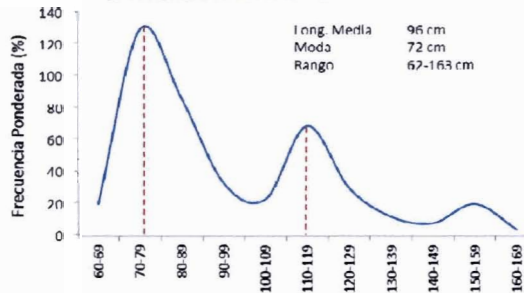
**PRINCIPALES PUERTOS DE DESEMBARQUE**



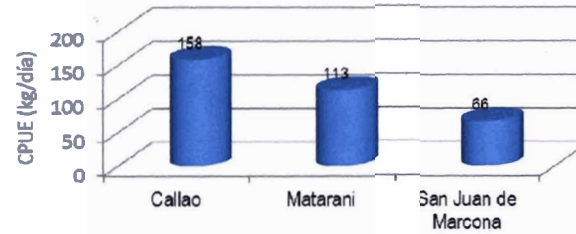
**ZONAS DE PESCA**



**ESTRUCTURA POR TALLAS**



**CPUE**



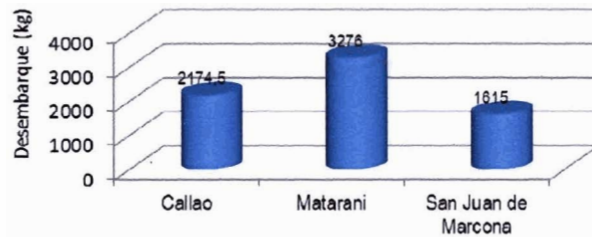
2



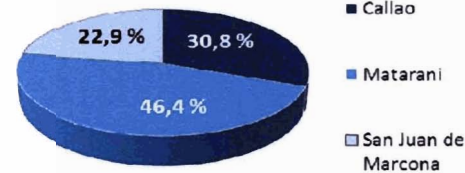
Nota Informativa Mensual de la Pesquería del Bacalao de Profundidad (*Dissostichus eleginoides*)

MAYO 2012

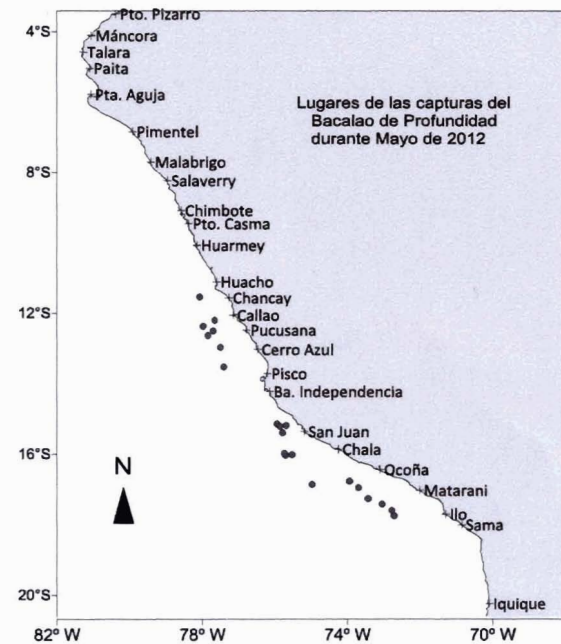
DESEMBARQUE



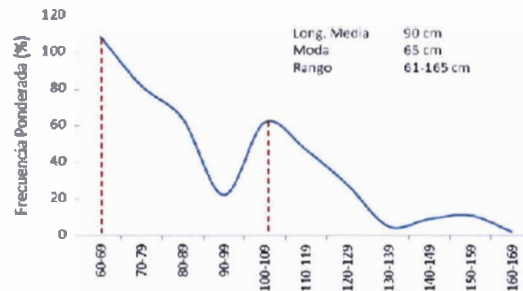
PRINCIPALES PUERTOS DE DESEMBARQUE



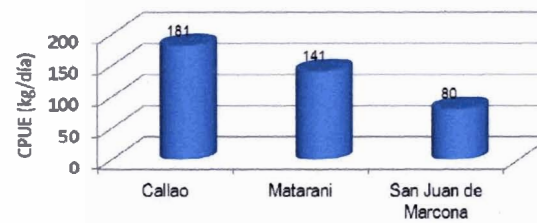
ZONAS DE PESCA



ESTRUCTURA POR TALLAS



CPUE

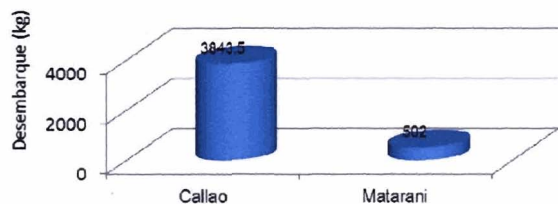


Unidad de Investigación en Peces Demersales, Bentónicos y Litorales  
 Instituto del Mar del Perú

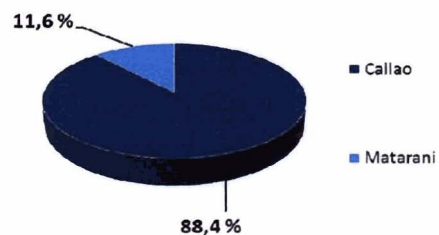


**Nota Informativa Mensual de la Pesquería del Bacalao de Profundidad (*Dissostichus eleginoides*)  
 JUNIO 2012**

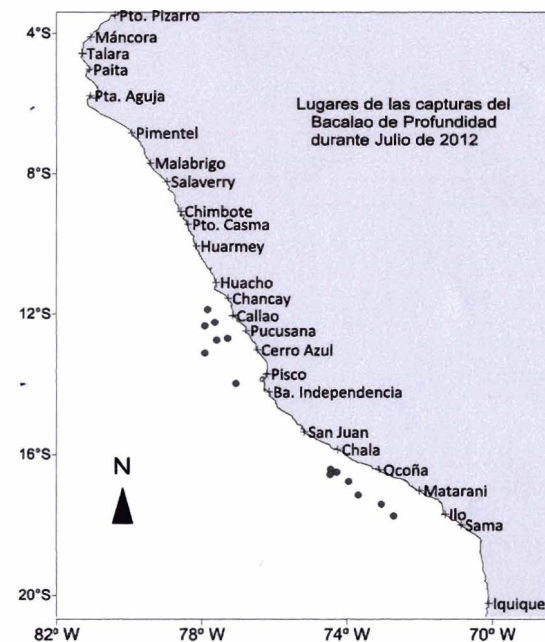
**DESEMBARQUE**



**PRINCIPALES PUERTOS DE DESEMBARQUE**



**ZONAS DE PESCA**



**CPUE**

